








Event Name:	Galway Classic A2 race			
Event HQ Location:	Ryehill Demense			
Event Date:	Sun 04-Aug-24			
Sign On Time (hh:mm):	Pre-Register Only			
Depart Time (hh:mm):	12:05			
Total Distance:	82.0			
Units (KM or Miles):	KM			
Speeds for Schedule:	38	40	42	Kmh

Depart / Neutralised zone information:	Race will roll out from Ryehill for 500m
---	--

Special Instructions:	Race Finish Line is on the final sector Ryehill Demense 550m from the entrance gate
------------------------------	---

KM		Route				Schedule					
From Start	To Finish	Description	Description	Feature	Instruction	Risk	Steps to Reduce Risk	Marshals	38 Kmh	40 Kmh	42 Kmh
0.0	82.0	Start/Killaclogher on L3110	Killaclogher on L3110	Killaclogher on L3110	Straight	L	Controlled by Race Director/Marshals	2	12:05	12:05	12:05
0.0	82.0	Neutral Rollout (for 300m)	Rolling start	Rolling start, L3110 southbound	Rolling Start	L	Controlled by Race Director & Moto Team	2			
0.8		Mullagh Hill	Left turn at T-junction onto R339	Left turn at T-junction onto R339 towards Garbally	Left	M	Moto Team/Static Marshals	2			
5.1	76.92	Skehana Community Centre	Left at junction onto L3201	Left at junction onto L3201 towards Skehana	Left	L	Moto Team/Static Marshals	2	12:13	12:12	12:12
11.5	70.52	L3202 Mullaghmore West	Left turn at T-junction onto L3202 Mullaghmore West	Left turn at T-junction onto L3202	Left	L	Moto Team/Static Marshals	2	12:23	12:22	12:21
12.6	69.42	Dempseys Cross	Left turn onto N63	Left turn onto N63 towards Horseleap	Left	M	Moto Team/Static Marshals	3	12:24	12:23	
14.4	67.64	Horseleap Cross	Left at Horseleap Cross, staying on N63	Left at Horseleap Cross, staying on N63 towards Abbeyknockmoy	Left	L	Moto Team/Static Marshals	3	12:27	12:26	12:25
19.3	62.72	Abbert River Bridge	Narrow bridge across Abbert River	Narrow bridge across Abbert River	Straight	M	Moto Team/Static Marshals	2	12:35	12:33	12:32
19.5	62.52	Left onto L3110	Left onto L3110	Left onto L3110, towards Mullagh Hill	Left	L	Moto Team/Static Marshals	2	12:35	12:34	12:32
24.0	58	Stonehall Sector Entrance	Left turn into gravel sector	Left turn into gravel sector	Left	L	Moto Team/Static Marshals	2	12:42	12:41	12:39
		Gravel Sector	Narrow Gravel Road/Sector (6 km long)	Narrow gravel bog road with tight bends	Lefts & Rights	L					
30.0	52	Stonehall Sector Exit	Right turn towards L3110	Right towards L3110	Right	M	Moto Team/Static Marshals	2	12:52	12:50	12:47
31.6	50.4	Right towards Rhyhill Demense	Right turn onto L3110	Right turn onto L3110 towards Rhyhill Demense	Right	M	Moto Team/Static Marshals	2	12:54	12:52	12:50
32.3	49.7	Ryehill Demense Sector Entrance	Left Turn into loose gravel track	Left turn onto gravel	Left	M	Moto Team/Static Marshals	2	12:56	12:53	12:51
		Gravel Sector	Narrow Farm Track/Sector (1.5 km long)	Narrow farm track with grass centre	Straight		Lead cars/Moto Team				
33.4	48.6	Left onto Ryehill	Left onto Ryehill	Left turn onto Ryehill towards L3110	Left	M	Moto Team/Static Marshals	2	12:57	12:55	12:52
34.3	47.7	Right turn onto L3110 towards Mullagh Hill	Right turn onto L3110 towards Mullagh Hill	Right turn at crossroads towards Mullagh Hill	Right	M	Moto Team/Static Marshals	2	12:59	12:56	12:54
35.6	46.4	Mullagh Hill	Left turn at T-junction onto R339	Left turn at T-junction onto R339 towards Garbally	Left	M	Moto Team/Static Marshals	2	13:01	12:58	12:55
39.8	42.2	Skehana Community Centre	Left at junction onto L3201	Left at junction onto L3201 towards Skehana	Left	L	Moto Team/Static Marshals	2	13:07	13:04	13:01
46.4	35.6	L3202 Mullaghmore West	Left turn at T-junction onto L3202 Mullaghmore West	Left turn at T-junction onto L3202	Left	L	Moto Team/Static Marshals	2	13:18	13:14	13:11
47.4	34.6	Dempseys Cross	Left turn onto N63	Left turn onto N63 towards Horseleap	Left	M	Moto Team/Static Marshals	3	13:19	13:16	13:12
49.1	32.9	Horseleap Cross	Left at Horseleap Cross, staying on N63	Left at Horseleap Cross, staying on N63 towards Abbeyknockmoy	Left	L	Moto Team/Static Marshals	3	13:22	13:18	13:15
52.2	29.8	Moyne Park (Enter)	Right turn into Moyne Park Estate	Yellow house with yellow concrete fence	Right	H	Moto Team/Static Marshals	2	13:27	13:23	13:19
		Gravel Sector	Gravel Sector (2.4km long)	Caution: Loose gravel road & Courtyard	Straight	L	Lead cars/Moto Team				
54.6	27.4	Moyne Park Exit	Re-join local road out of estate	Straight	Straight	L	Moto Team/Static Marshals	2	13:31	13:26	13:23
55.8	26.2	Carrogorm Cross	Left at crossroads	Carrogorm Cross	Left	M	Moto Team/Static Marshals	2	13:33	13:28	13:24
57.4	24.6	Currans Cross	Left at crossroads	Currans Cross	Left	M	Moto Team/Static Marshals	2	13:35	13:31	13:27
57.8	24.2	Arenberg Sector Entrance	Right turn into Gravel Sector (2.5 km long)	Right turn	Right	M	Moto Team/Static Marshals	2	13:36	13:31	13:27
		Gravel Sector	Gravel Sector (2.5km long)	Narrow gravel bog road	Straight	L	Lead cars/Moto Team				
60.3	21.7	Arenberg Sector Exit	Left turn onto L2127	Left turn onto L2127	Left	L	Moto Team/Static Marshals	2	13:40	13:35	13:31
61.4	20.6	Unnamed Junction 1	Left turn towards Drumacoo	Left turn towards Drumacoo	Left	L	Moto Team/Static Marshals	2	13:41	13:37	13:32
62.7	19.3	Carrefour Entrance	Left onto Sector (2.2 km long)	Left turn at Sector Entrance	Left	L	Moto Team/Static Marshals	1	13:44	13:39	13:34
		Gravel Sector	Gravel Sector (2.2 km long)	Narrow gravel bog road	Straight	L	Lead cars/Moto Team				
64.9	17.1	Carrefour Exit	Left at T-junction onto paved road	Left at T-junction off sector	Left	L	Moto Team/Static Marshals	1	13:47	13:42	13:37
65.7	16.3	Feagh West	Right turn onto Feagh West	Right turn onto Feagh West	Right	M	Moto Team/Static Marshals	2	13:48	13:43	13:38
68.0	14	Right onto N63	Right turn onto N63	Right turn onto N63 towards Abbeyknockmoy	Right	M	Moto Team/Static Marshals	3	13:52	13:47	13:42
68.5	13.5	Abbey River Bridge	Narrow bridge across Abbert River	Narrow bridge across Abbert River	Straight	M	Moto Team/Static Marshals	3	13:53	13:47	13:42
69.0	13	Left onto L3110	Left onto L3110	Left onto L3110, towards Mullagh Hill	Left	L	Moto Team/Static Marshals	2	13:53	13:48	13:43
73.5	8.5	Stonehall Sector Entrance	Left turn into gravel sector	Left turn into gravel sector	Left	L	Moto Team/Static Marshals	1	14:01	13:55	13:50

		Gravel Sector	Narrow Gravel Road/Sector (6 km long)	Narrow gravel bog road with tight bends	Lefts & Rights	L					
79.5	2.5	Stonehall Sector Exit	Right turn towards L3110	Right rowards L3110	Right	M	Moto Team/Static Marshals	2	14:10	14:04	13:58
81.1	0.9	Right towards Rhyhill Demense	Right turn onto L3110	Right turn onto L3110 towards Rhyhill Demense	Right	M	Moto Team/Static Marshals	2	14:13	14:06	14:00
81.5	0.5	Rhyhill Demense Sector Entrance	Left turn into loose gravel track	Left turn onto gravel	Left	L	Moto Team/Static Marshals	2	14:13	14:07	14:01
		Gravel Sector	Narrow Farm Track/Sector (400 m long)	Narrow farm track with grass centre	Straight	L					
82.0	0	Finish	Finish	Finish Line: Caution finishes on sector	END	L	Moto Team/Static Marshals	2	14:14	14:08	14:02